Route Log Progress Chart

DRAFT

Please Note: Errors and Omissions May Exist.
Contact the VTrans Mapping Unit with questions or concerns.

DISTRICT	TOWN	ROUTE
	[u'I091-0000']	I-91

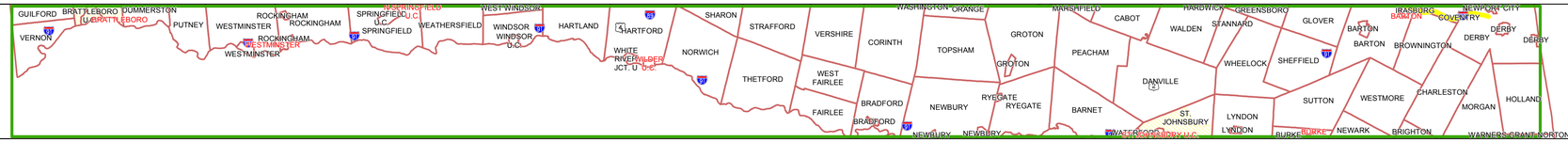

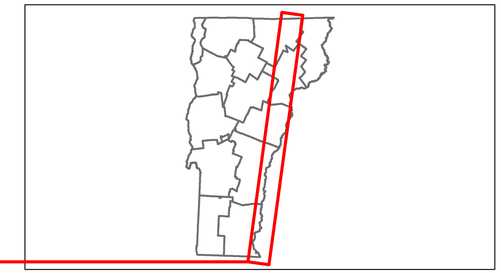

Stick Diagram

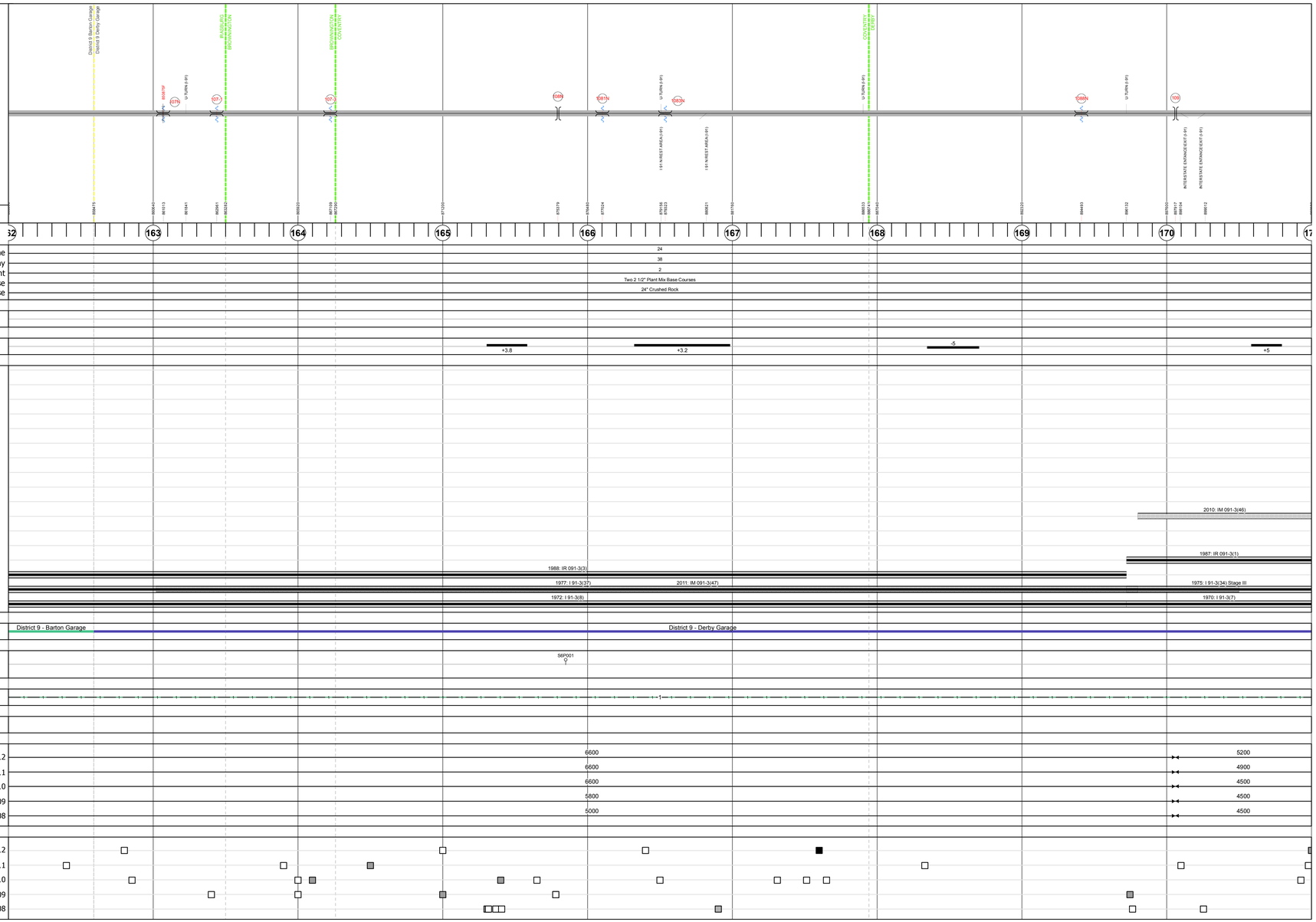

DESCRIPTION BLOCK

Bridge 107N:
Stringer/multi-beam or girder - 1971
Structure No. 200091107N10112
Length: 447'
Width: 39.4'
Under Clearance: 22.33'
Facility Carried: I 00091 ML
Bridge Type: 3SP CONT WG/RBM APPR
Features Intersected: TH38 + CRLRR + BARTON RV
Surface: Bituminous
Maintenance/Ownership: State

Culvert 107-1:
Culvert - 1972
Structure No. 300091107110111
Length: 6'
Under Clearance: 6.0'
Facility Carried: I91
Bridge Type: A.C.C.G.M.P.
Features Intersected: SWAMP DRAIN
Maintenance: State

Culvert 107-3:
Culvert - 1972
Structure No. 300091107310031
Length: 8'
Under Clearance: 8.5'
Facility Carried: I91
Bridge Type: MULTIPLATE PIPE
Features Intersected: TROUT BROOK
Maintenance: State

Bridge 108N:
Frame - 1971
Structure No. 201005D08N10051
Length: 124'
Height: 0.0'
Weight Limit: 0
Facility Carried: TR 00003
Bridge Type: STEEL RIGID FRAME
Features Intersected: I 91 UNDER TH NO 3

Culvert 1081N:
Culvert - 1972
Structure No. 300091H81N10051
Length: 7'
Under Clearance: 5.0'
Facility Carried: I91
Bridge Type: MULTIPLATE PIPE ARCH
Features Intersected: BROOK
Maintenance: State

Culvert 1083N:
Culvert - 1972
Structure No. 300091H83N10051
Length: 13'
Under Clearance: 9.0'
Facility Carried: I91
Bridge Type: MULTIPLATE PIPE ARCH
Features Intersected: BROOK
Maintenance: State

Culvert 1088N:
Culvert - 1972
Structure No. 300091H88N10071
Length: 15'
Under Clearance: 9.0'
Facility Carried: I91
Bridge Type: MULTIPLATE PIPE ARCH
Features Intersected: BROOK
Maintenance: State

Bridge 109:
Stringer/multi-beam or girder - 1970
Structure No. 201343000110072
Length: 375'
Height: 0.0'
Weight Limit: 0
Facility Carried: VT 00191 SPUR
Bridge Type: 3SP CONT WELDED GIR
Features Intersected: I 91 UNDER VT 191

Historic Projects: Retreatment, Resurface, Unknown, Bituminous Mix, Skinny Mix, Bituminous Seal, Bituminous Concrete, Bituminous Macadam, Cold Plane and Bituminous Concrete, Concrete, Gravel, Surface Treated Gravel, Plant Mix, Reclaimed Base and Bituminous Concrete

Functional Class: 1, 2, 6, 7, 8, 11, 12, 14, 16, 17, 19

Speed Zones: SPEED LIMIT 25, 30, 35, 40, 45, 50, 55, 60, 65

Curves: curve left, curve right

Grades: grade up, grade down

Road Widths: (ft)

Traffic Counters: (counter ID)

AADT: (count)

Crash Locations: Fatal, Injury, Property Damage Only, Unknown Crash Type

Mileage by Functional Class By Sheet

91-3	1 - Rural - Principal Arterial - Interstate	9.000

Total Mileage: 9.000 mi

Mileage by Town By Sheet

[u'I091-0000']	I091-0000	9.0 of 177.432

Total Mileage: 9.0 mi

DISTRICT	TOWN	Date: 11/14/13	ROUTE
	[u'I091-0000']	19 of 20 TWN mileage: 162.0 to 171.0	I-91 ETE mileage: 0.0 to 177.432